






Key

- Venue & Start/Finish 
- Vet Gate 
- Crew Point 
- Route Way Markers e.g.  D
- Check Points will be located at the Route Way Markers highlighted with a red box e.g.  F

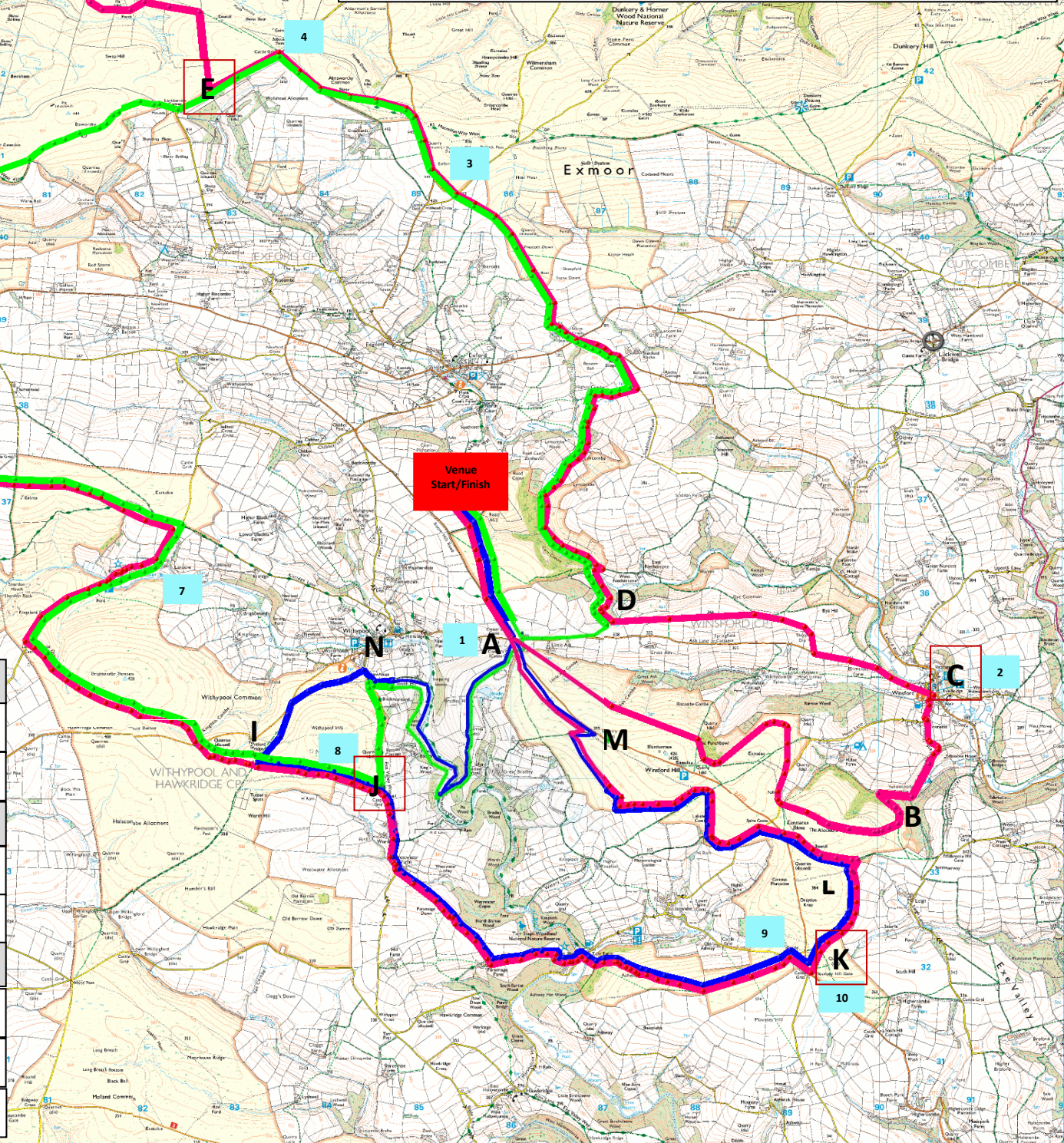


80km

40km

25km

Friday	
25Km	START, A, M, L, K, J, I, N, A, FINISH
40km	START, A, D, E, H, I, J, N, A, FINISH
Saturday	
40Km	START, A, N, J, I, H, E, D, A, FINISH
80km	START, A, M, L, K, J, I, H, G, F, E, D, C, B, A FINISH
Sunday	
25Km	START, A, M, L, K, J, I, N, A, FINISH
40km	START, A, D, E, H, I, J, N, A, FINISH
80km	START, A, B, C, D, E, F, G, H, I, J, K, L, M, A, FINISH



Map reproduced from Ordnance Survey Explorer Series with permission of The Controller of His Majesty's Stationary Office ©Crown Copyright: Licence No 100062780